



ELIZABETH ROAD

82

45

72

76

08

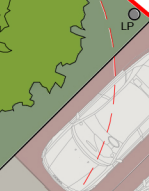
STAMFORD CEMETERY

Refuse Storage

1B2P Apartment
(50m²)

4Nr Apartments
1B2P (50m²)

1B2P Apartment
(50m²)

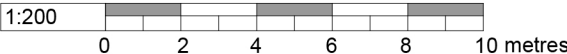


LP

3000

Ø 1000

Proposed Site Plan - Scale 1:200



SAFETY, HEALTH AND ENVIRONMENTAL INFORMATION:

IN ADDITION TO THE HAZARDS / RISKS NORMALLY ASSOCIATED WITH THE TYPES OF WORK DETAILED ON THIS DRAWING, NOTE THE FOLLOWING:

Significant Residual Risks :

Action to be Taken :

Refer to Health and Safety Plan

NOTES:

Redline Boundary (Site Area = 586m²)

Existing Tree to be Removed
(Indicative Location)

Proposed New Tree

Existing Lamp Post (Indicative Location)

ACCOMMODATION SCHEDULE


4Nr 1B2P Apartments - 50m²
Density - 68dph

PARKING

1Nr parking spaces per 1B2P apartment
Total - 4Nr Parking Spaces

REV	DATE	AMENDMENTS	BY	APRD
-----	------	------------	----	------

Do not scale from this drawing.
All dimensions must be checked on site by the Contractor prior to the commencement of any fabrication or building works.
Where applicable, dimensions and details are to be read in conjunction with specialist consultants' drawings and/or other specifications; any disparity is to be brought to the attention of Michael Dyson Associates Limited prior to the commencement of any fabrication or building works.
© This drawing is the property and copyright of Michael Dyson Associates Limited; it shall not be copied to any other party without the express written consent of an authorised director of Michael Dyson Associates Limited.



Michael Dyson associates ltd

Excellence in Housing Consultancy

West House, Meltham Road, Honley,
Huddersfield HD9 6LB
t. 01484 666888 f. 01484 664186
w. www.mdyson.co.uk

CLIENT :
SOUTH KESTIVEN DISTRICT COUNCIL

PROJECT :
RESIDENTIAL DEVELOPMENT AT
ELIZABETH ROAD,
STAMFORD, PE9 1HY

TITLE :
PROPOSED SITE PLAN

DRAWN BY :	MB	APPROVED BY :	
DATE :	September 2021	DATE :	
SCALE :	1:200 @ A2	ORIGINAL DRAWING SIZE	594 x 420 - A2
DRAWING No :	004-(PL)-8734	REV.	